

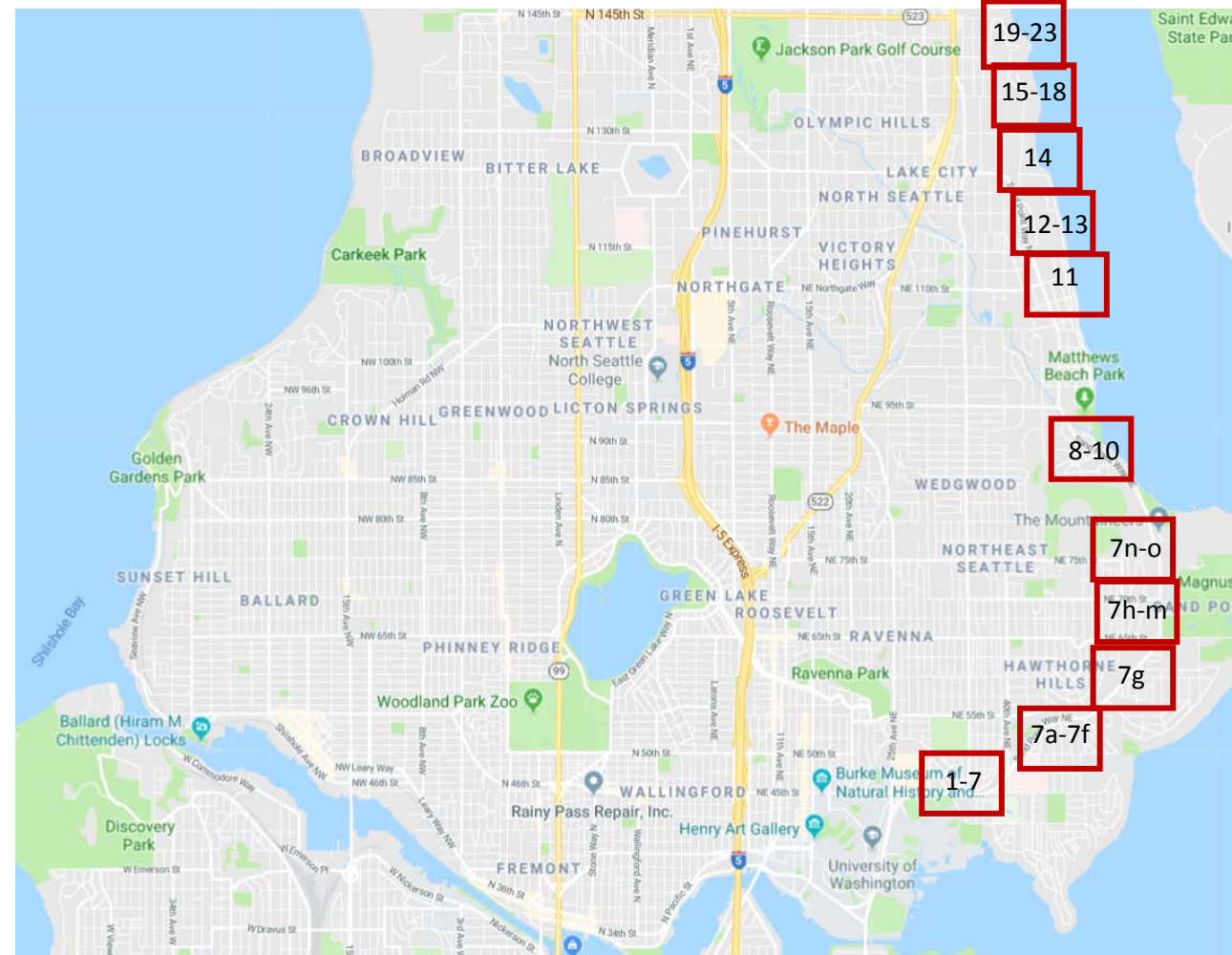
GENERAL NOTES

1. **This Exhibit must be printed in color to understand all details.**
2. Dimensions are approximate. Extent of work painted on the ground in the field. Contractor to verify extent of work prior to bidding.
3. Construction staging to take place on trail segments adjacent to work. Contractor to protect and maintain original trail condition of portion used for staging.
4. No repaving will take place in SDOT right-of-way.
5. Do not exceed 2% cross slope and a 5% running slope except as required to meet existing grades.
6. Sites 17-23 are to be sequenced first in coordination with a King County Trail closure north of 145<sup>th</sup> St, scheduled for late October 2018.

INDEX

SHEET	TITLE
1	COVER SHEET, INDEX, VICINITY MAP
2	TRAIL SEGMENTS TABLE
3	GENERAL SITE LOCATION MAP (SITES 1-7)
4	GENERAL SITE LOCATION MAP (SITES 7A-G)
5	GENERAL SITE LOCATION MAP (SITES 7H-O, 8-10)
6	GENERAL SITE LOCATION MAP (SITES 11-23)
7	SITE 1-5 LOCATION MAP
8	SITE 1-5 EXTENT MARKER PHOTOS
9	SITE 6 LOCATION MAP
10	SITE 6 EXTENT MARKER PHOTO
11	SITE 7 LOCATION MAP
12	SITE 7 EXTENT MARKER PHOTO
13	SITE 7A-F LOCATION MAP
14	SITE 7A-D EXTENT MARKER PHOTOS
15	SITE 7E-F EXTENT MARKER PHOTOS
16	SITE 7G- LOCATION MAP
17	SITE 7G EXTENT MARKER PHOTO
18	SITE 7H-M LOCATION MAP
19	SITE 7H-K EXTENT MARKER PHOTOS
20	SITE 7L-M EXTENT MARKER PHOTOS
21	SITE 7N-O LOCATION MAP
22	SITE 7N-O EXTENT MARKER PHOTOS
23	DETOUR ROUTE MAP
24	SITE 8-10 LOCATION MAP
25	SITE 8-10 EXTENT MARKER PHOTOS
26	SITE 11 LOCATION MAP
27	SITE 11 EXTENT MARKER PHOTO
28	SITE 12-13 LOCATION MAP
29	SITE 12-13 EXTENT MARKER PHOTOS
30	SITE 14 LOCATION MAP
31	SITE 14 EXTENT MARKER PHOTO
32	SITE 15-18 LOCATION MAP
33	SITE 15-18 EXTENT MARKER PHOTOS
34	SITE 19-23 LOCATION MAP
35	SITE 19-22 EXTENT MARKER PHOTOS
36	SITE 23 EXTENT MARKER PHOTOS

VICINITY MAP



**>>>>CAUTION – CALL 811 <<<<  
UTILITY NOTIFICATION CENTER  
BEFORE YOU DIG!  
WWW.CALLBEFOREYOUDIG.ORG**

NOT LESS THAN 2 OR MORE THAN 10 BUSINESS DAYS PRIOR TO COMMENCING EXCAVATION OR DEMOLITION, SECURE THE SERVICES OF A COMMERCIAL UNDERGROUND UTILITIES LOCATOR SERVICE TO IDENTIFY BELOW-GROUND IMPROVEMENTS THAT MAY NOT BE INDICATED ON THE DRAWINGS. ADDITIONALLY, TO REQUEST ON-SITE UNDERGROUND UTILITY SYSTEMS LOCATES, CALL **SPR INSPECTION REQUEST LINE @ (206) 684-7034**. REFER TO SECTIONS 02100 & 02120 OF THE SPECIFICATIONS FOR INSTRUCTIONS ON HOW TO PROCEED.

**2018 BURKE GILMAN TRAIL  
REPAVING PROJECT**  
SEATTLE PARKS AND RECREATION  
SEATTLE, WASHINGTON  
Ordinance Numbers: 125207 and 124927  
Funding Source: MPD  
Specification Number: 2013  
PW # 2018-084  
PRK730300-29



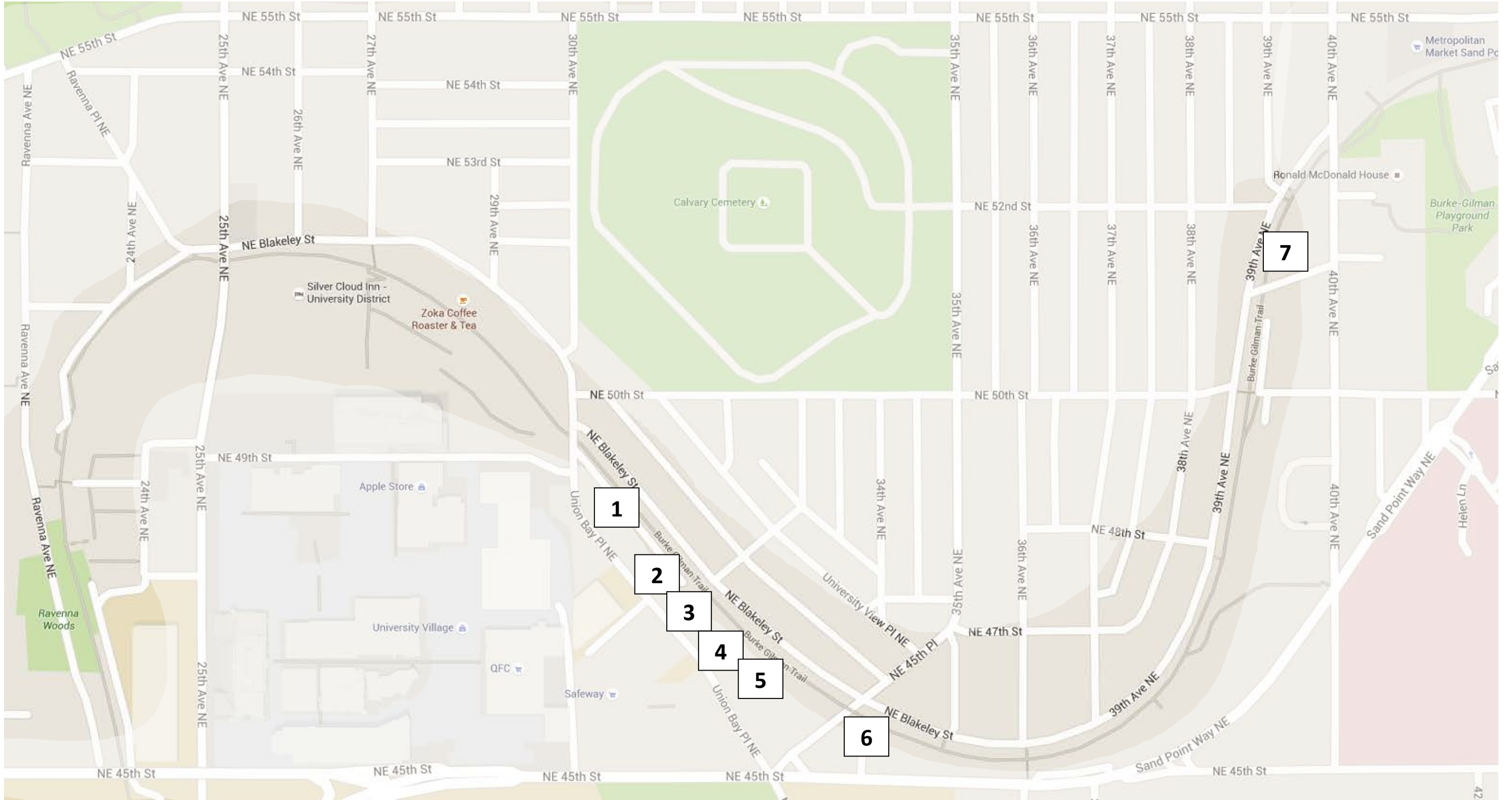
TRAIL SEGMENTS

SITE #	SEGEMENT	LENGTH	WIDTH	AREA	NOTES
1	Near 30th Ave NE	283'	11'	3113'	(use spray foam detail 32 12 16-B)
2	Near 30th Ave NE	8	10'	80'	(use spray foam detail 32 12 16-B)
3	Near 30th Ave NE	.5'	10'	5'	Crack Repair
4	Near 30th Ave NE	2'	10'	20'	
5	Near 30th Ave NE	26'	10'	260'	(use spray foam detail 32 12 16-B)
6	NE 45th Bridge, north side	27'	10.5'	283.5'	
7	Near 52nd St	16'	10.5'	168'	
8	East of NE 85th St	68'	10'	680'	Survey Marker
9	East of 54th Ave NE	52'	10'	520'	
10	185' South of Inverness Dr NE	38'	10'	380'	
11	N of NE 112th St	38'	10'	380'	(use 4" asphalt detail 32 12 16-C)
12	N of NE 125th St	200'	10.5'	2100'	Survey Marker (use 4" asphalt detail 32 12 16-C)
13	N of NE 125th St	62'	10.5'	651'	(use 4" asphalt detail 32 12 16-C)
14	N of NE 125th St	93'	10'	930'	(use 4" asphalt detail 32 12 16-C)
15	N of NE 125th St	20'	11'	220'	(use 4" asphalt detail 32 12 16-C)
16	S of 42nd Ave/PI NE	12'	10'	120'	
17	S of 42nd Ave/PI NE	10'	12'	120'	Bollard Removal
18	N of 42nd Ave/PI NE	13'	11.5'	149.5'	Bollard Removal
19	N of 42nd Ave/PI NE	57'	10'	570'	
20	N of 42nd Ave/PI NE	90'	10'	900'	
21	S of 145 <sup>th</sup> St (Seattle Border)	110'	10'	1100'	
22	S of 145 <sup>th</sup> St (Seattle Border)	270'	10'	2700'	
23	S of 145 <sup>th</sup> St (Seattle Border)	20'	10'	200'	
	<b>Base Bid Total</b>	1515.5		15650'	

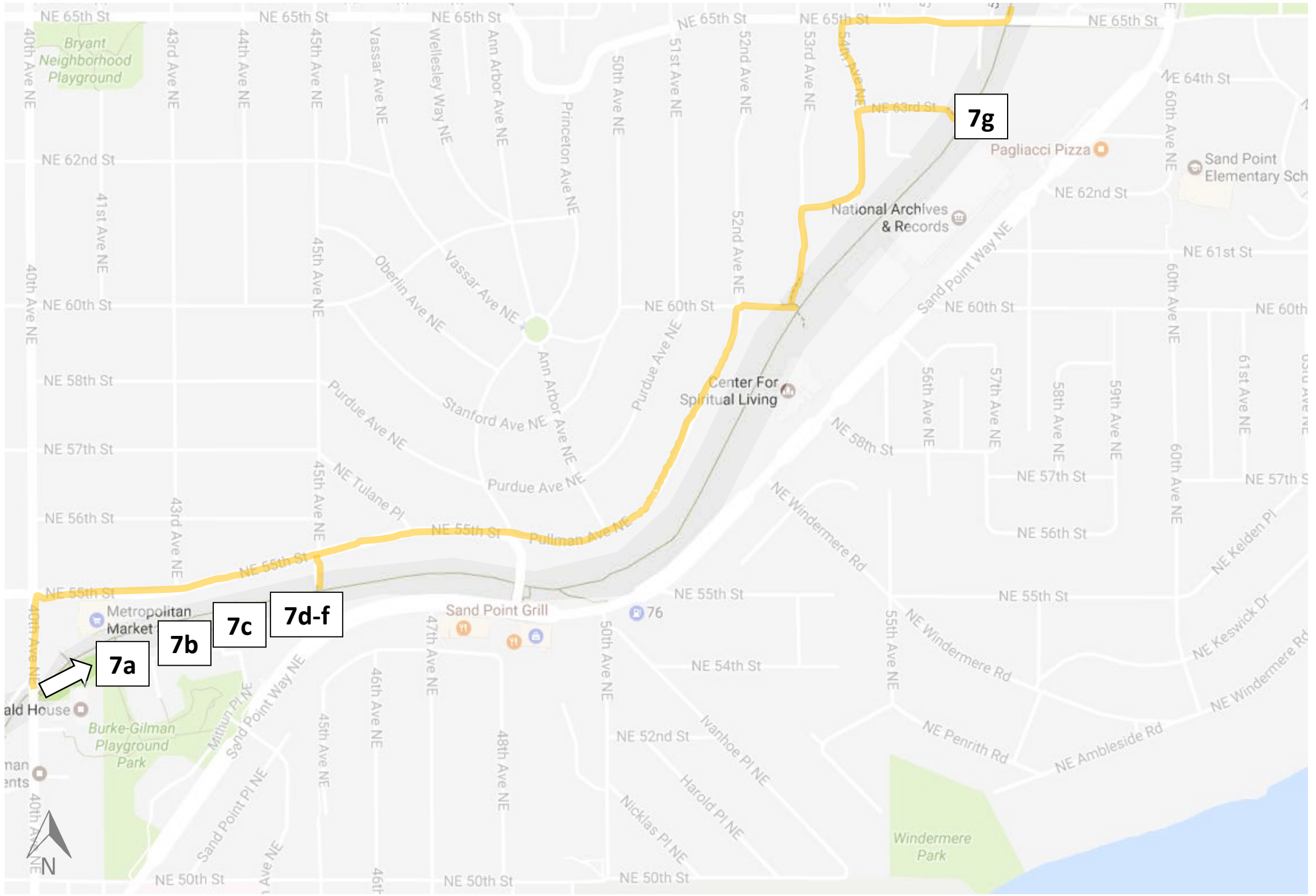
Note: There are three Asphalt Details. Use detail 32 12 16-A unless this table specifies either detail 32 12 16-B or 32 12 16-C.

TRAIL SEGMENTS

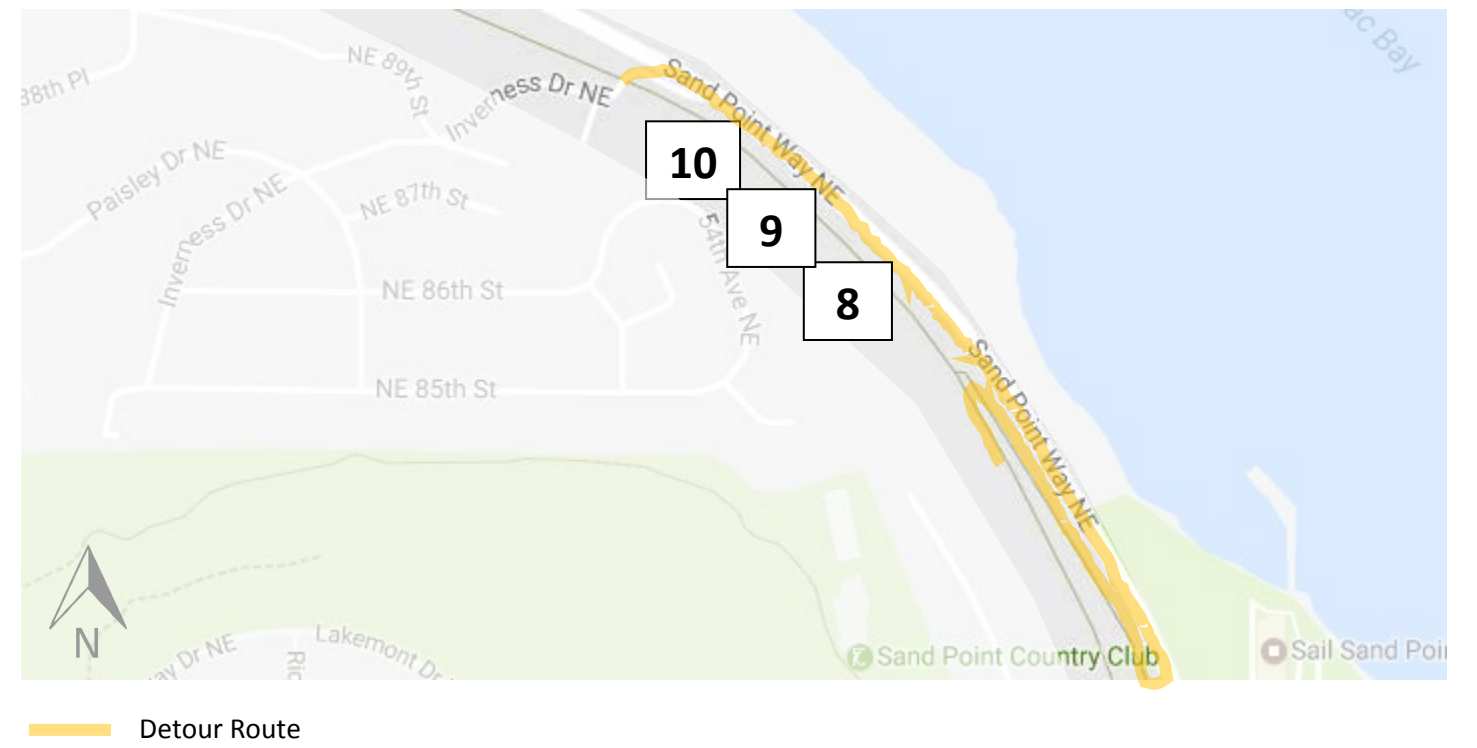
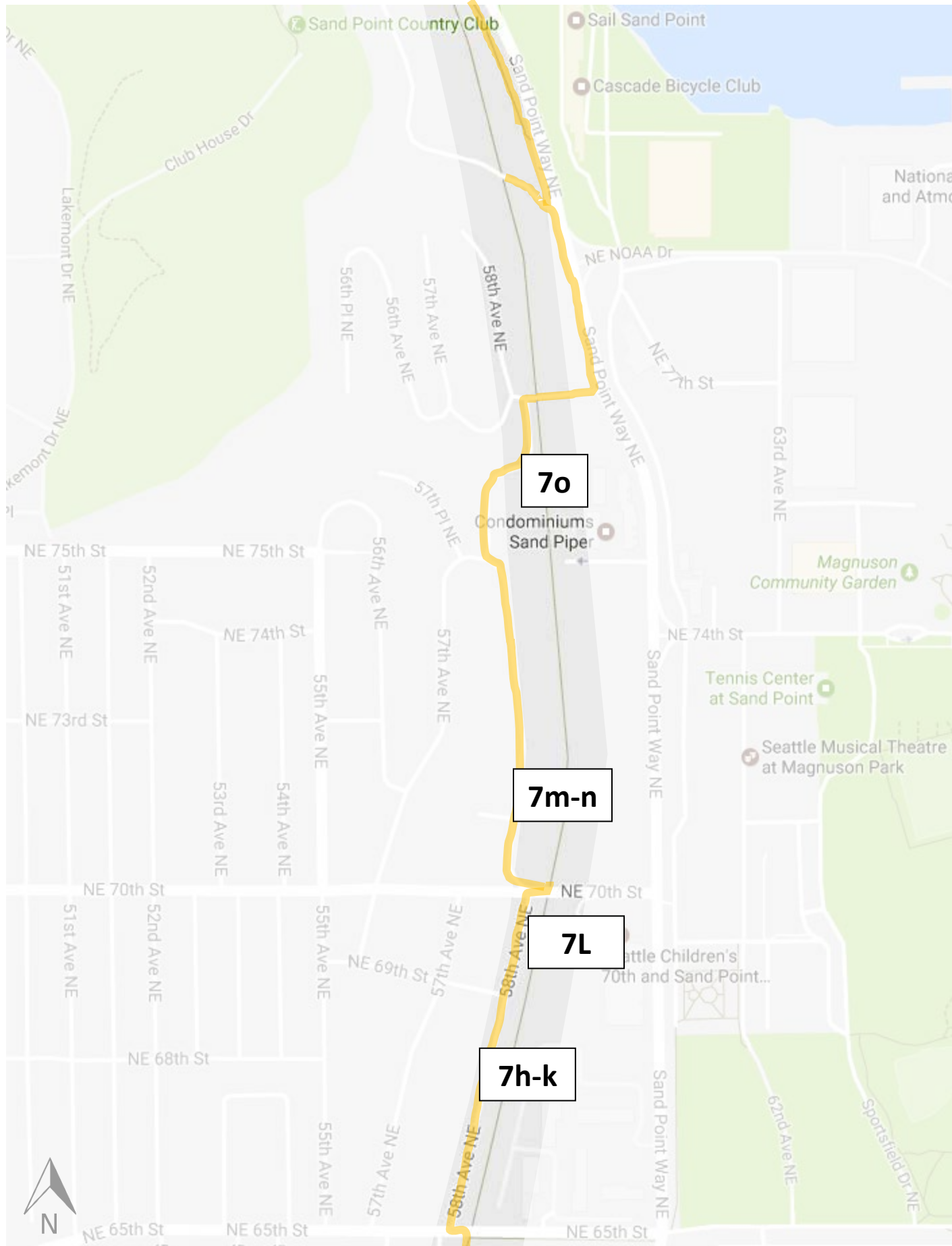
SITE #	SEGEMENT	LENGTH	WIDTH	AREA	NOTES
7a	Near 40th Ave NE	36'	10'	360'	Additive 1
7b	Near 40th Ave NE	79'	10'	790'	Additive 1
7c	Near 40th Ave NE	15'	10.5'	157.5'	Additive 1
7d	Near 40th Ave NE	37'	10.5'	388.5'	Additive 1
7e	Near 40th Ave NE	74'	12'	888'	Additive 1
7f	Near 40th Ave NE, lower	218'	6.5'	1417'	Additive 1 (lower/southern fork of trail)
	<b>Additive 1 Total</b>	459'		4001'	
7g	Near NE 63 <sup>rd</sup> St	34'	10.5'	357'	Additive 2
7h	Near NE 65 <sup>th</sup> St	.5'	10'	5'	Additive 2
7i	Near NE 65 <sup>th</sup> St	.5'	10'	5'	Additive 2
7j	Near NE 65 <sup>th</sup> St	7'	10'	70'	Additive 2
7k	Near NE 65 <sup>th</sup> St	.5'	10'	5'	Additive 2
7l	Near NE 69 <sup>th</sup> St	26'	10'	260'	Additive 2
	<b>Additive 2 Total</b>	68.5		702'	
7m	Near NE 70 <sup>th</sup> St	24'	10'	240'	Additive 3
7n	Near NE 70 <sup>th</sup> St	65'	10'	650'	Additive 3
7o	Near NE 77 <sup>th</sup> St	115'	10'	1150'	Additive 3
21/22	Between sites 21 & 22	73'	10'	730'	Additive 3
	<b>Additive 3 Total</b>	277'		2770'	
	<b>ALL ADDITIVES TOTAL</b>	804.5		7473'	

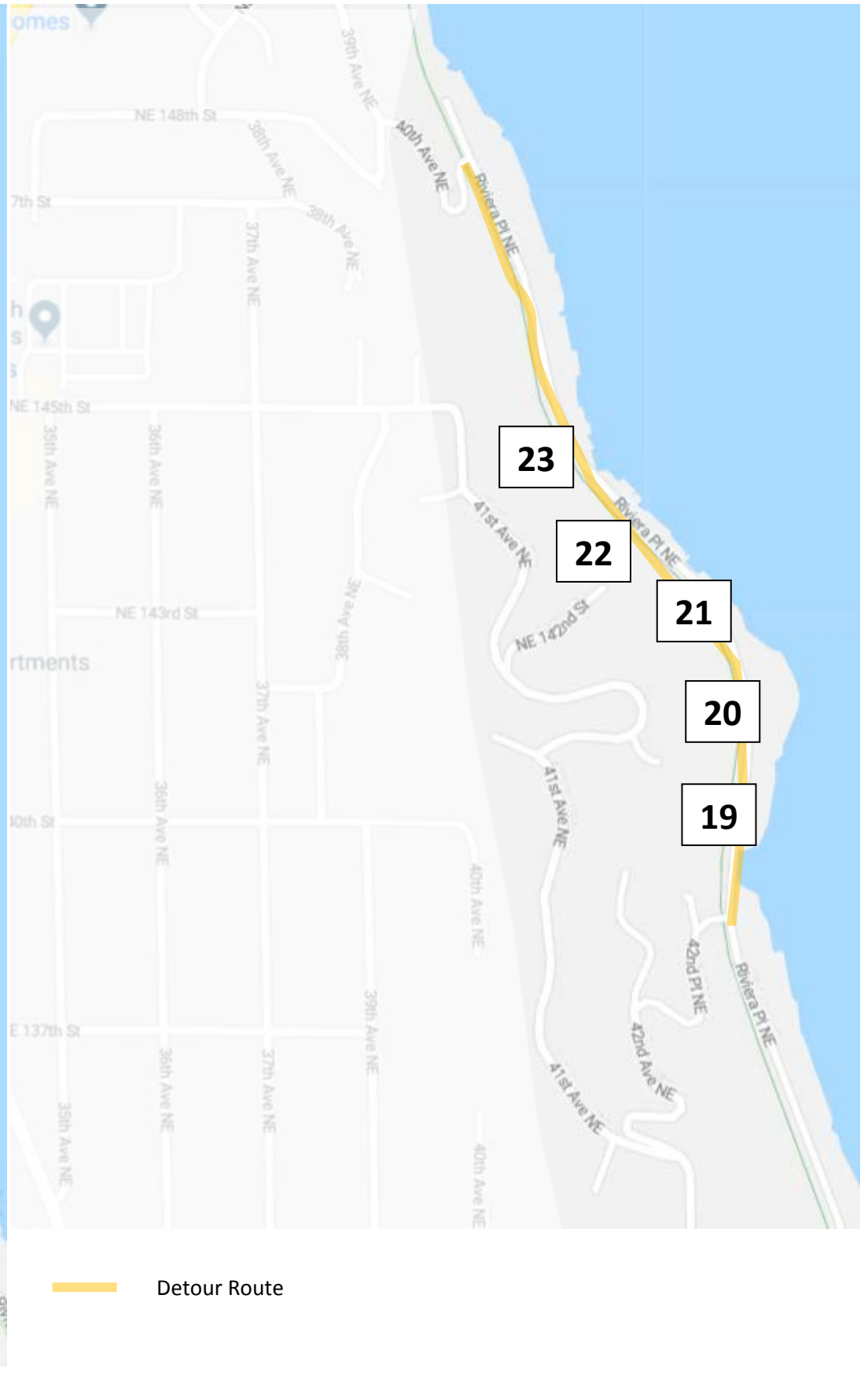
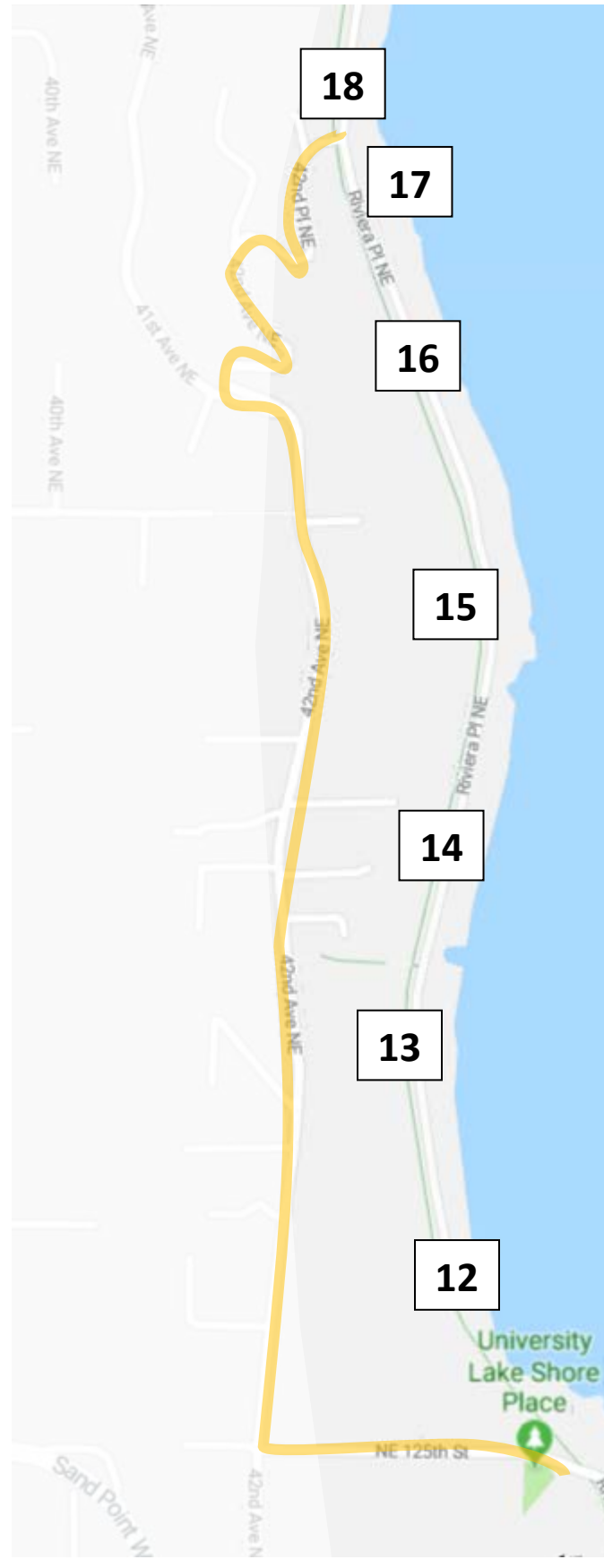
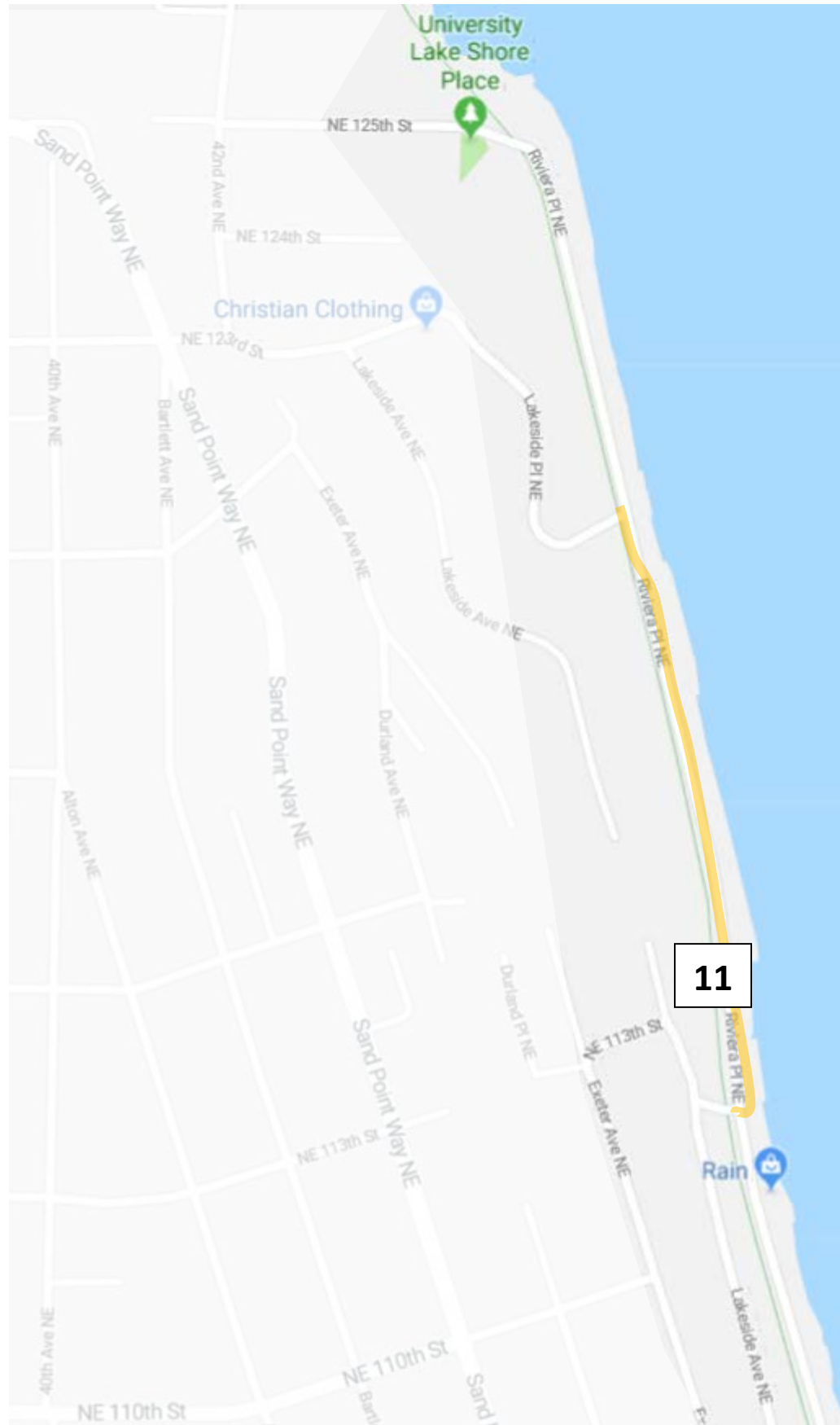






Detour Routes





— Detour Route